



P. Graham DUNN
EST. 1976

this is Us
our story. our life. our home.

Shop **OUR FACTORY STORE**
630 HENRY ST. DALTON, OH | MON-SAT 9-5
PGRAHAMDUNN.COM |



COOPER'S MILL
Est. 1969
Apple Butter & Jelly Factory
WILSONS, OHIO

26

Cooper's Mill & Market
Jams & Jellies • Apple Butter • Deli • Fudge • Gifts • Tours
1414 N. Sandusky - Bucyrus | 800-708-4215
www.coopers-mill.com



LEHMAN'S
FOR A SIMPLER LIFE

13

Offering creative solutions for a simpler life -
Cooking, gardening, heating with wood,
non-electric lighting and more.

Open Every Day Except Sunday • In the Heart Of Amish Country
LEHMANS.COM • 800.438.5346

f i y t #ForASimplerLife

And When You Get Hungry...

EAST LIVERPOOL: The Hot Dog Shoppe - 320 Market St. downtown; FF,\$, Open 7 am - 9 pm, Sun-10:30 to 8 pm. 330-386-6688

HANOVERTON: Spread Eagle Tavern - 10150 Historic Plymouth St., FD, \$\$\$, CC, B&W, Reservations accepted. 330-223-1583

EAST CANTON: Towne Center Cafe - 323 W. Nassau St., Breakfast & Lunch, CD, CC, \$, 330-956-4519

KIDRON: Cast Iron Cafe - Inside Lehman's, downtown Kidron; Salads, Sandwiches, Coffee, \$-\$\$, CC. 1-877-438-5346

WOOSTER: Broken Rocks Café - 123 E. Liberty St. (E of Square) CD, CC, \$\$, B&W, Specialty Breads. 330-264-6625. Closed Sun.

MANSFIELD: Munchies Dairy Bar - 460 Biscayne Dr., Great ice cream and other treats!, FF, CC, \$

DELPHOS: A&W - 924 E. Fifth St., (E side of town) FF, CD, CC,\$, Open 7 Days at 10:30 am. 419-695-1632

FD - Fine Dining, CD - Casual Dining, FF - Fast Food/ Carryout, FD - Fine Dining, CC - Credit Cards, B&W-Beer & Wine, \$-under \$9 pp, \$\$-\$9 to \$14, \$\$\$-over \$14



SHOP OUR MANY SALES IN WAYNE COUNTY! 14

1-800-362-6474
www.wccvb.com

Wayne COUNTY OHIO
CONVENTION AND VISITORS BUREAU

Shisler's Cheese House
330-682-2105
www.cheesehouse.com



OHIO LINCOLN HIGHWAY HISTORIC BYWAY
the Ohio Lincoln Highway Heritage Corridor

Visit our website at www.historicbyway.com for the latest listings of yard sale events before you drive! The OLHBB is a 501 (c)3 organization whose mission is to promote economic development across Ohio's portion of the historic Lincoln Highway.
© 2017 Ohio Lincoln Highway Historic Byway



Traveler's Guide 2021-2022

Over 400 Miles of Fun!

YARD SALE

Ohio's LINCOLN HIGHWAY



Main Street Across America

BUY-WAY YARD SALE

AUG 12, 13 & 14, 2021

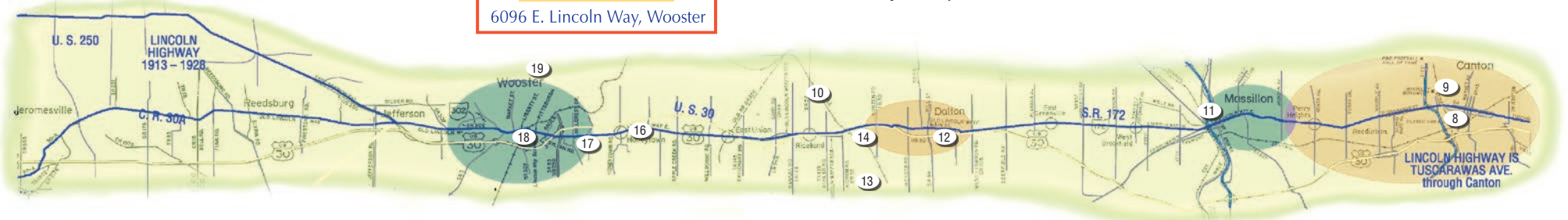
WEST TO EAST IN OHIO: *Parallel Path (Earlier Route)

Convoy	*Dunkirk	*Mifflin	Perry Heights
Van Wert	*Forest	Ashland	Canton
Middlepoint	*Kirby	*Hayesville	East Canton
Delphos	Upper Sandusky	*Jeromesville	Robertsville
*Elida	*Nevada	Rowsburg	Minerva
Gomer	Oceola	New Pittsburg	East Rochester
*Lima	Bucyrus	*Reedsburg	Kensington
Cairo	Leesville	Jefferson	Hanoverton
Beaverdam	*Galion	Wooster	Lisbon
*Ada	Crestline	Riceland	St. Clair Township
*Dola	*Ontario	Dalton	Glenmoor
Williamstown	Mansfield	Massillon	East Liverpool

www.historicbyway.com

Map Section #4

From West to East:
Jeromesville to East Canton



Habitat for Humanity
ReStore

16 Mon-Sat: 9am-4pm

330-264-4999

6096 E. Lincoln Way, Wooster

19 **WOOSTER** - Th, F, S; Wooster Christian School, 480B Fry Rd. - Open 9:00am-4:00pm. School-wide, gymnasium size sale. Indoors. Lots of great bargains. Toys, furniture, all size clothing, sporting, household goods and lots more! Food trailer. All proceeds benefit the school. Easy to find just off the main route.

6 **EASTERN OHIO CHAPTER WELCOMES YOU!**

 We meet monthly along the Lincoln Highway in eastern Ohio.
Contact Ed at yeoman21@juno.com

17 **WOOSTER** - Th, F, S; Large Barn full of Treasures and Rare Finds and yard sales. 3326 Sylvan Rd. 1 mi south of LH (Rt. 30) turn S onto Hillcrest, left onto Sylvan Rd., past the Sylvan/Secrest Rd. intersection. Follow the "Buy Way" signs to your destination.

10 **SMUCKERS**
BIG SAVINGS HUGE SELECTION
AUGUST 12-14, 2021

333 Wadsworth Rd., Orrville • Phone: 330-684-1500
Open Mon-Sat 9am-5:30pm • Route 57, 1/4 mi. N. of Route 30.
www.jmsmucker.com/storeandcafe
©/© The J.M. Smucker Company.

18 in Wooster

Everything
Rubbermaid

115 S. Market St. • 330-264-7119
www.everythingrubbermaidstore.com

MASSMU™
MASSILLON MUSEUM

Where Art & History Come Together

11 **330.833.4061**
121 Lincoln Way East | Massillon, OH 44646

Map Section #5

From West to East:
East Canton to East Liverpool



Since 1978 330-455-3603

8 **CANTON CLASSIC CAR MUSEUM**
Open 7 Days from 10 to 5

"So Much More than Cars!"
Market Ave. at Sixth Street SW in Downtown Canton (123 6th St. SW)
www.cantonclassiccar.com

9 **Visit CANTON**
STARK COUNTY CONVENTION & VISITORS' BUREAU

Experience America's Playing Field!
Go to WWW.VISITCANTONSTARK.COM

- Great Info
- Interactive Map
- Coupons
- Packages & More!

5 **KISHMAN'S FRESH IGR MARKET**

Enjoy a Bite at Café Kishman!
Gas up with **GULF** on the Lincoln Highway in Minerva, Ohio
www.kishmans.com

Minerva Classic '57 & Catering!
Restaurant, Drive-Thru

330-868-3684
317 East Lincoln Way

1 **CHESTER, WV** - Come across the historic Newell Bridge for sales throughout town and along Carolina Avenue

Map Section #1

From West to East:
Indiana line to Lima/Beaverdam



YOUR AD HERE

SEEN BY OVER
50,000 PEOPLE!

Contact us to advertise in this guide
at info@lhtp.com

When entering a town, check at
welcome centers, convenience stores
and restaurants for local yard sale
activity maps in addition to this one.

Official Supplier of
Lincoln Highway Merchandise

**LINCOLN
HIGHWAY
TRADING POST**

From books to signs to
wearables to collectibles!

330-454-8319
www.LHTP.com

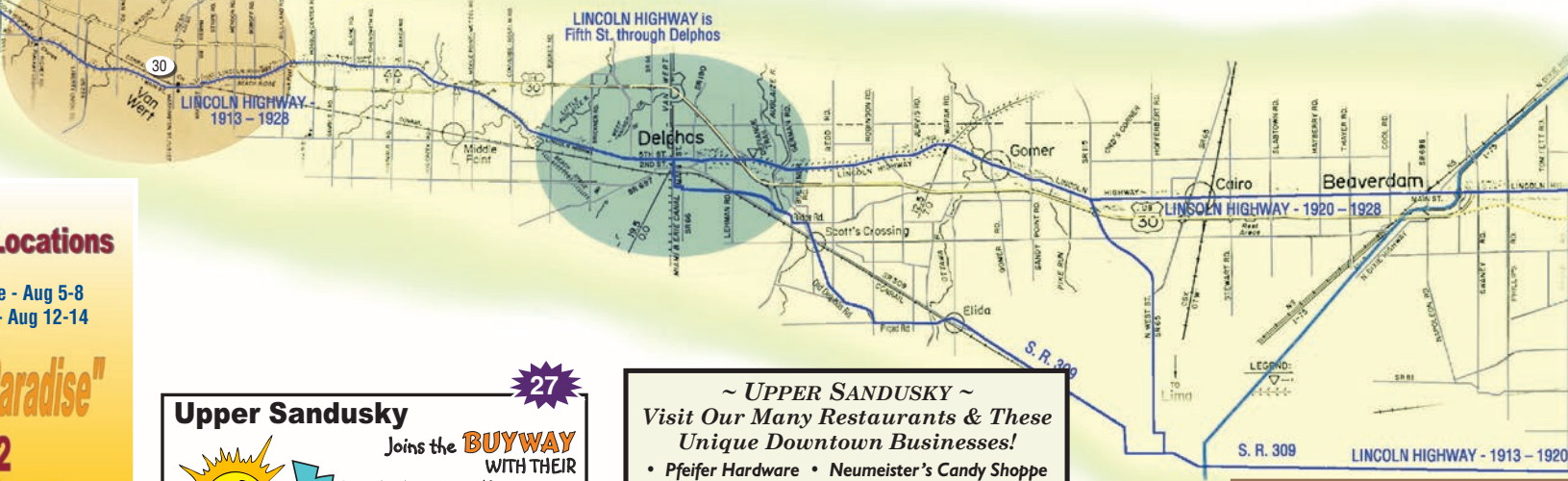


- CUSTOM SIGNAGE
- COLLECTION DISPLAYS
- PHOTO RESTORATION
- CLASSIC CARS
- MILITARY REENACTING

Taking Your Collection to the Next Level!

www.VintageGraphix.com

Ohio's portion
of the Lincoln Highway
was designated an historic byway
in 2004. Other states' portions
hold state and national
designations as well.



Shop 100's of Locations

Route 127 Yard Sale - Aug 5-8
Buy-Way Yard Sale - Aug 12-14

"A Treasure Hunter's Paradise"

1-877-989-2282
www.visitvanwert.org

Upper Sandusky

Join the **BUYWAY**
WITH THEIR
**COMMUNITY
GARAGE & YARD
SALES**

For More Info
419.294.3556
wyandotcgv@gmail.com

~ UPPER SANDUSKY ~

Visit Our Many Restaurants & These
Unique Downtown Businesses!

- Pfeifer Hardware • Neumeister's Candy Shoppe
- Koehler Stadium (OSU) • BECA Coffee House
- The Mustard Seed Market Place • Wood's Antiques
- Richardson's Flowers & Gifts • Sweet Seasons
- Practically Perfect • Sew Nice


Visit **Wyandot County**

108 E. Wyandot Ave., Upper Sandusky, OH 43351
419.294.3556 • www.visitwyandotcounty.org



Map Section #2

From West to East:
Ada to Ocoala



Sellers determine their own hours of operation The
OLHHC has no control over published times or dates in
this guide, since sellers may opt to change at any time.
Generally, sales begin at 8 or 9 in the morning and
remain open until 5 or 6 pm.



Follow us on Facebook!
Ohio Lincoln Highway Heritage Corridor

At the turn of the 20th century, there were virtually no paved roads outside a city limit and by 1910, automobiles were good only for a short drive as long as you didn't stray too far. There were no gas stations or repair shops. Autos were simply a toy for the upper class. Auto and related manufacturers soon recognized that the country would need a network of good roads if they were to sell more automobiles. They reasoned that if a single, paved road were to connect the Atlantic to the Pacific, communities close by would build connecting roads. Eventually more distant communities would hook up, and soon a national network would be built, making the automobile a practical form of transportation for everybody.

The history of the Lincoln Highway officially began September 14, 1913, with an announcement of the proposed route by founders and industry leaders Henry B. Joy of Packard Motor Company; Frank A. Seiberling of Goodyear Rubber; and Carl Fisher, founder of Prest-O-Lite Company, maker of carbide car headlamps.

This first coast-to-coast route began at Times Square in New York, and ended 3,389 miles westward in Lincoln Park, San Francisco, passing through a corridor of the United States somewhat similar to the route of today's Interstate Rt. 80. The Lincoln Highway route in Ohio passed through the North Central part of Ohio on the best roads at that time. Soon, the success of the Lincoln Highway inspired connecting roads. Like the Lincoln Highway, these routes were marked with symbols and colored stripes - sometimes painted on utility poles.

With state and federal governments soon in the business of road building, symbols and stripes started coming down. A new system was established for routes, and much of the Lincoln Highway was designated U.S. Route 30.

The Lincoln Highway Association ceased its operations in 1928 with a final tribute to Abraham Lincoln. Nearly 2,500 concrete directional posts were set by the Boy Scouts of America in cities and towns along the highway, with 241 set in Ohio, some of which can be found yet today.

This era of history changed America significantly. It helped give rise to the middle class, and changed how and where we live today. We hope you have fun learning the history of this road. Take notice of buildings that were once thriving businesses in earlier decades and look for remnants of old-style motor hotels, drive-in restaurants, or filling stations. We hope you enjoy visiting this important part of America's past!

Map Section #3

From West to East:
Bucyrus to Hayesville

Look for signs and even ghost signs with the name
"Lincoln" which are remnants of early Automobile
days when being located on this road was extremely
advantageous for businesses.



Crossroads
Original Designs

Light it. Love it.

Crossroads Factory Store
CANDLES • HOME DECOR • JEWELRY • HANDBAGS • GIFTS
Rt. 30 & Rt. 4 N. - Bucyrus | 866-247-0156
www.crossroadscandles.com

Stay on the "Lincoln," but...

Remember, there are sometimes two alignments of the old highway, so shopping in a loop makes sense in some areas. Sometimes U.S. Rt 30 and the Lincoln combine. Be extra careful of heavier traffic through those areas. Remember, the Lincoln was here before Rt. 30! Also, watch signs for large groups or participating businesses slightly off the corridor. You may be pleasantly surprised at those worthwhile sales.

YOUR AD HERE

SEEN BY OVER
50,000 PEOPLE!

Contact us to advertise in this guide
at info@lhtp.com

Check for More
Sales across
Ohio...online
sales are fully
searchable at:



www.historicbyway.com

ADVENTURE AWAITS IN ASHLAND



www.ExploreAshlandOhio.com

21 Mansfield - Th,F,S, Neighborhood Sales at 460 Biscayne Dr. (E side of town at Rt. 430)...Featuring Tott's Ice Cream at Munchies Dairy Bar. Open until 10 pm.

Mid-Ohio **WELCOMES YOU...**

Our chapter of the national Lincoln Highway Association meets monthly for dinner at restaurants along the Road. Join us by calling 419-281-3064.

22 **Travel our trails.**

- Wine & Ale Trail
- Shawshank Trail
- B&O Bike Trail
- Bridle Trails

Destination Mansfield
Richland County
DestinationMansfield.com